PLANIMETRIE

numero **33** parte terza

(33.54-33.55-33.56-33.57-33.58-33.59)

IN ORDINE DI PRESENTAZIONE:

- **ESTRATTO MAPPA**
- **ESTRATTO PRG DI VARIANTE**
- **ESTRATTO PRG IN VIGORE**

Osservazione 33.54

Mappa Catastale - Estratto scala 1:2.000

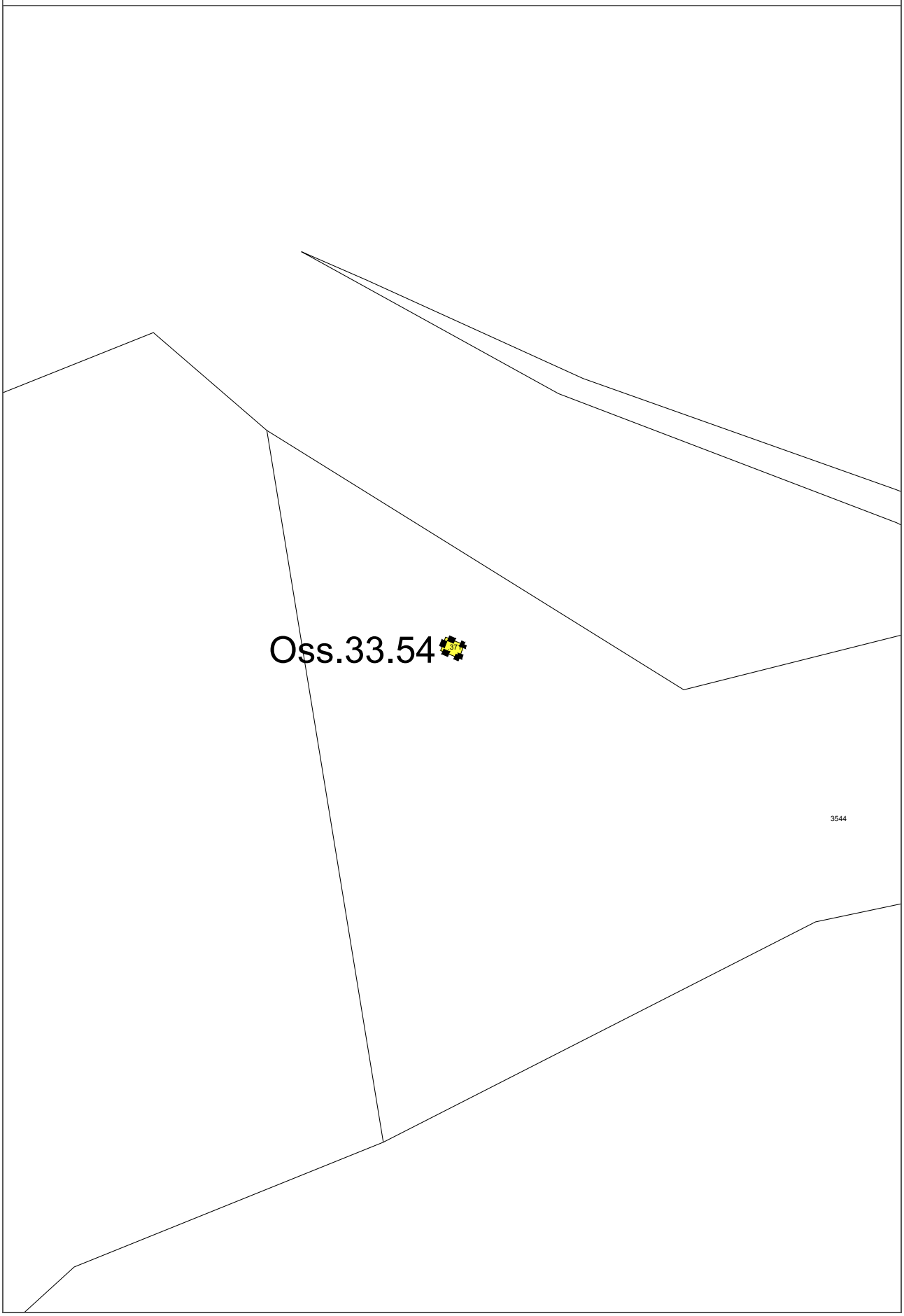

Osservazione 33.54

PRG di Variante - Estratto scala 1:2.000

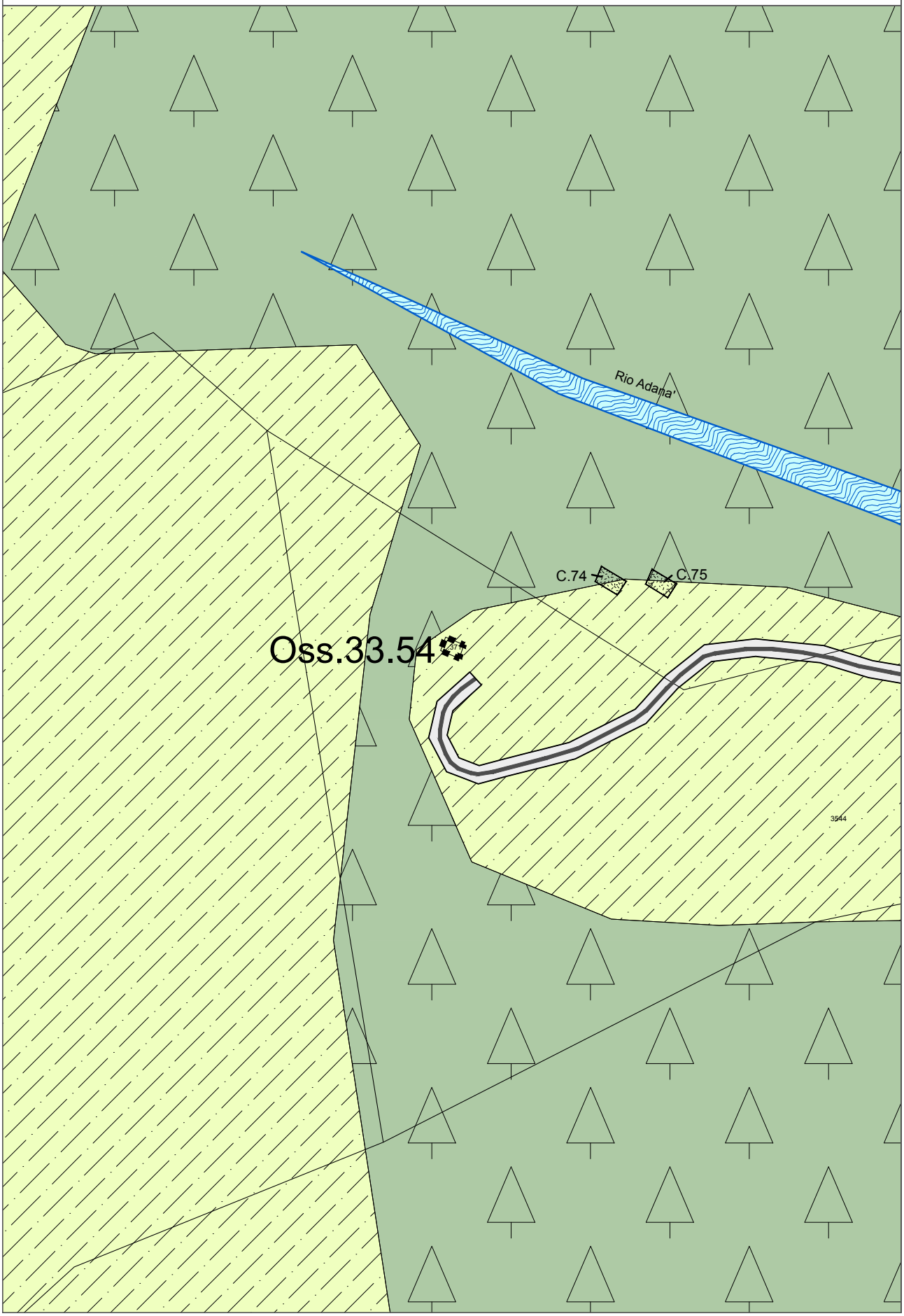

Osservazione 33.54

PRG in vigore - Estratto scala 1:2.000

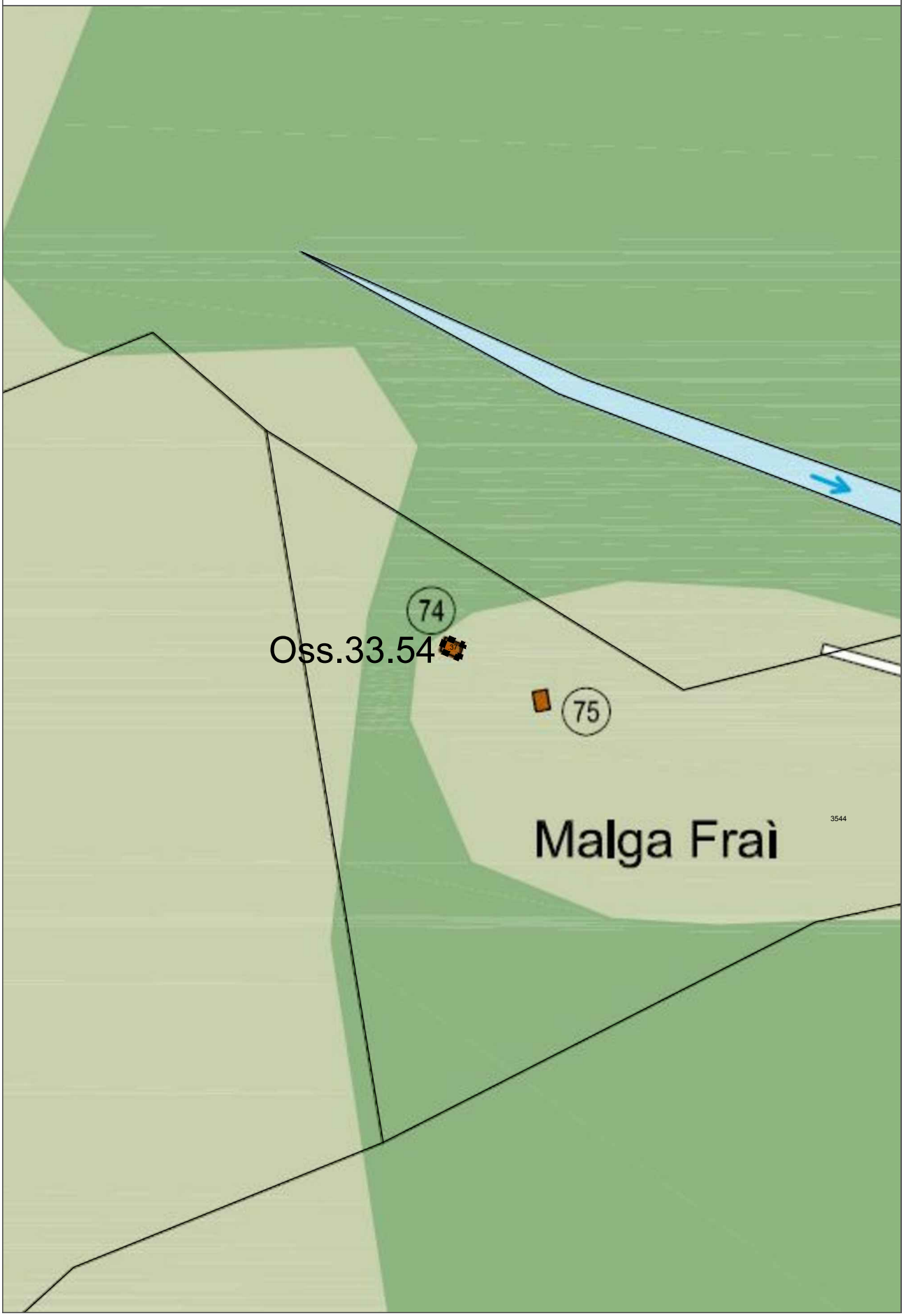

Osservazione 33.55

Mappa Catastale - Estratto scala 1:2.000

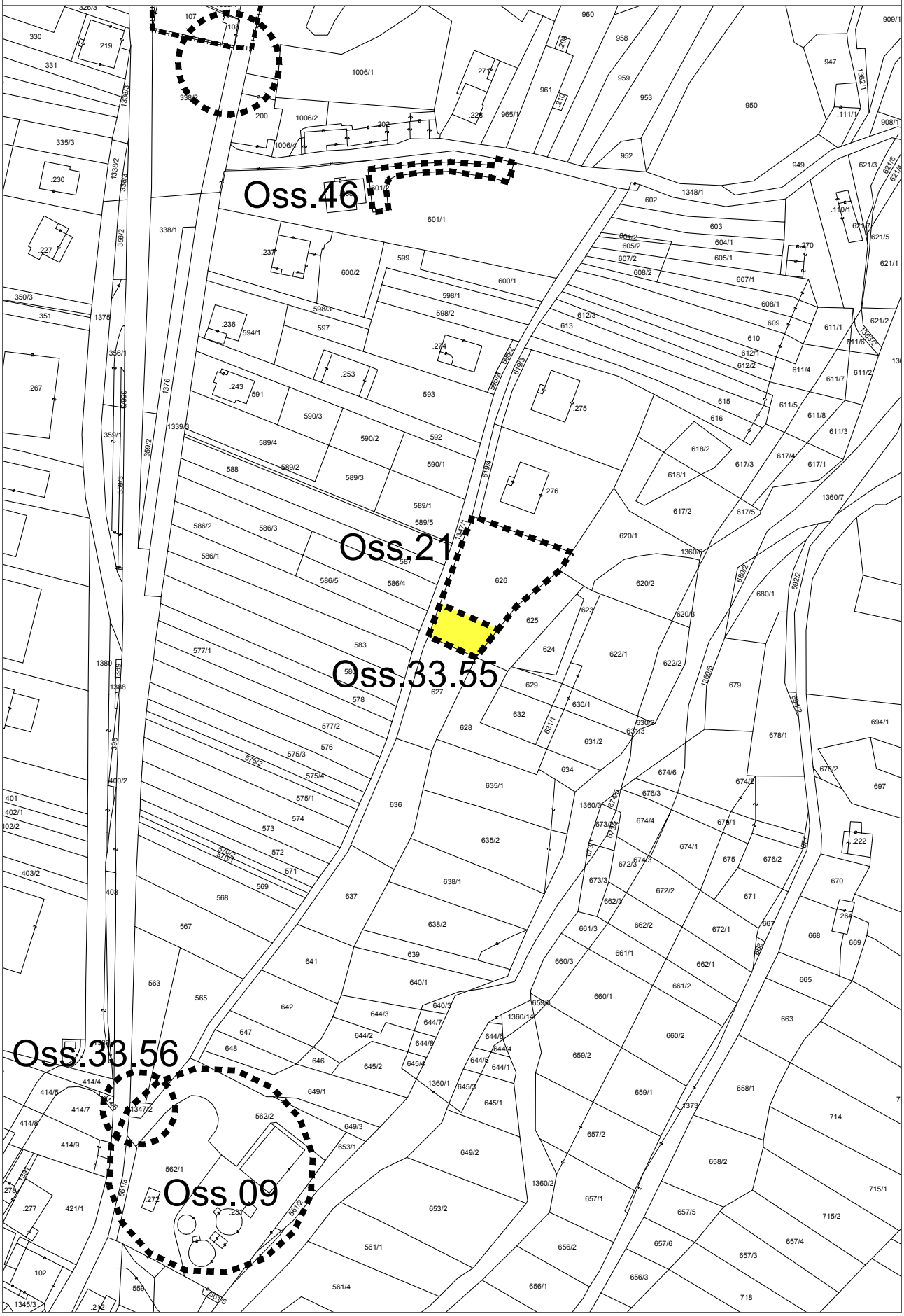

Osservazione 33.55

PRG di Variante - Estratto scala 1:2.000

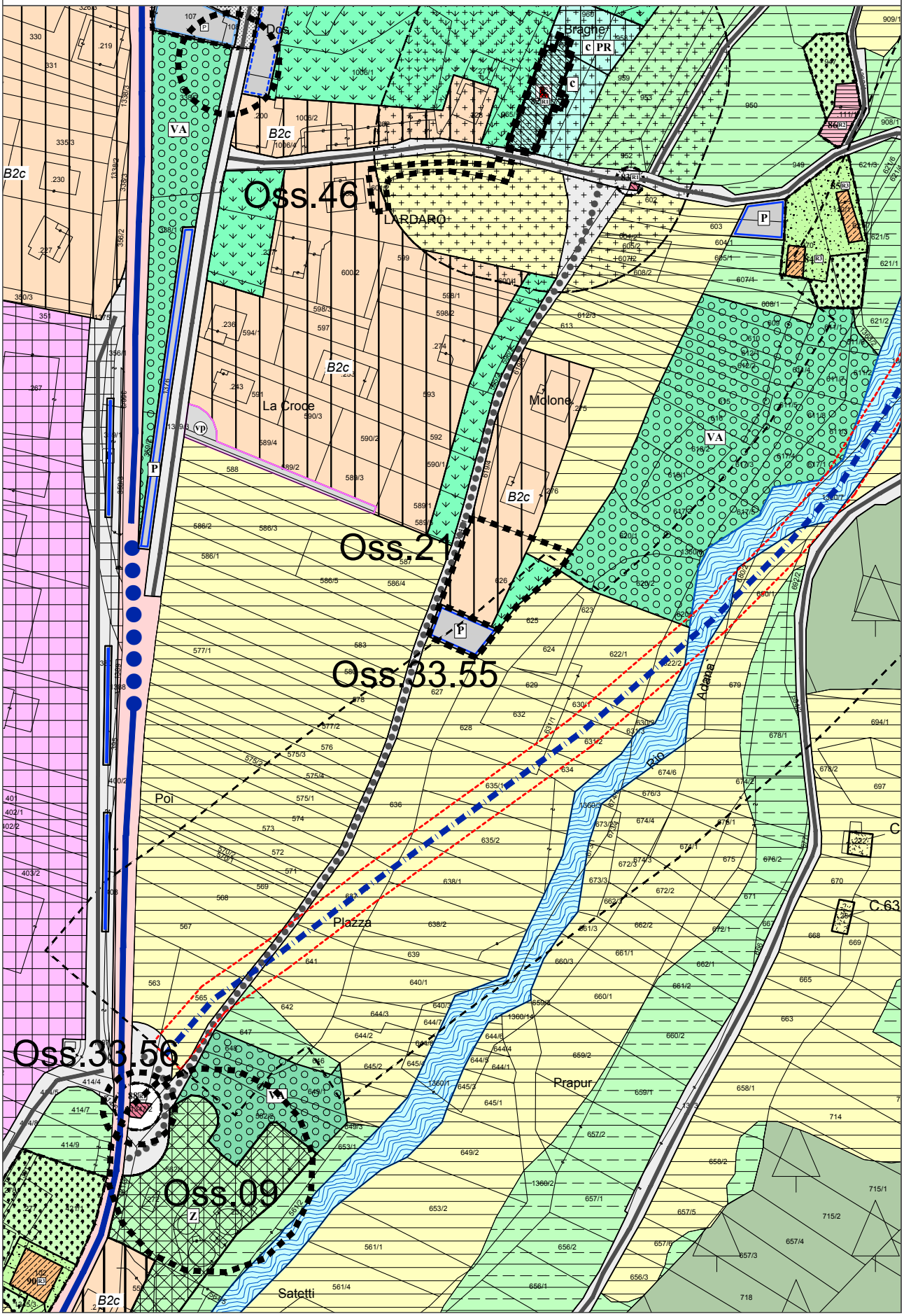

Osservazione 33.55

PRG in vigore - Estratto scala 1:2.000

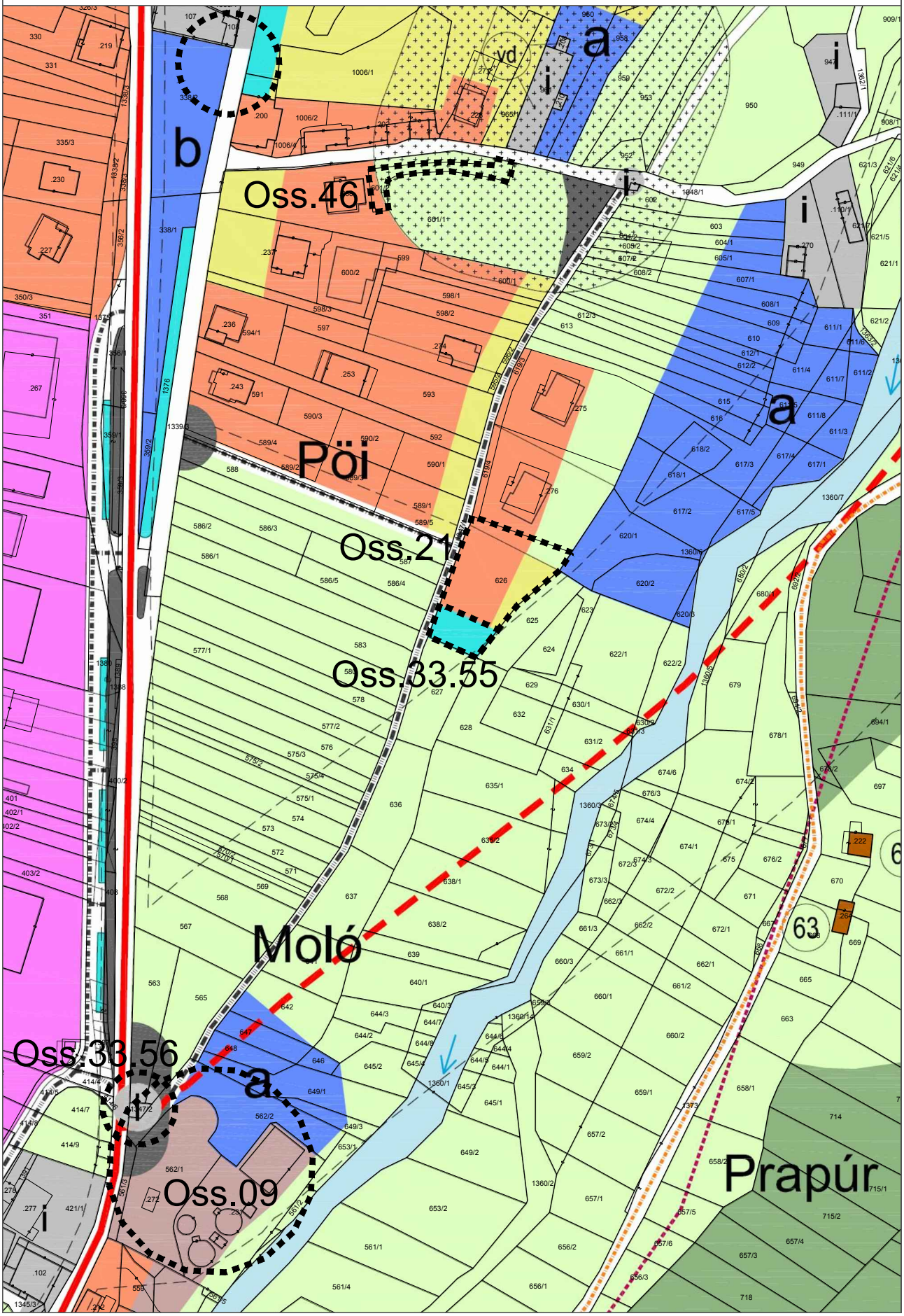

Osservazione 33.56

Mappa Catastale - Estratto scala 1:2.000

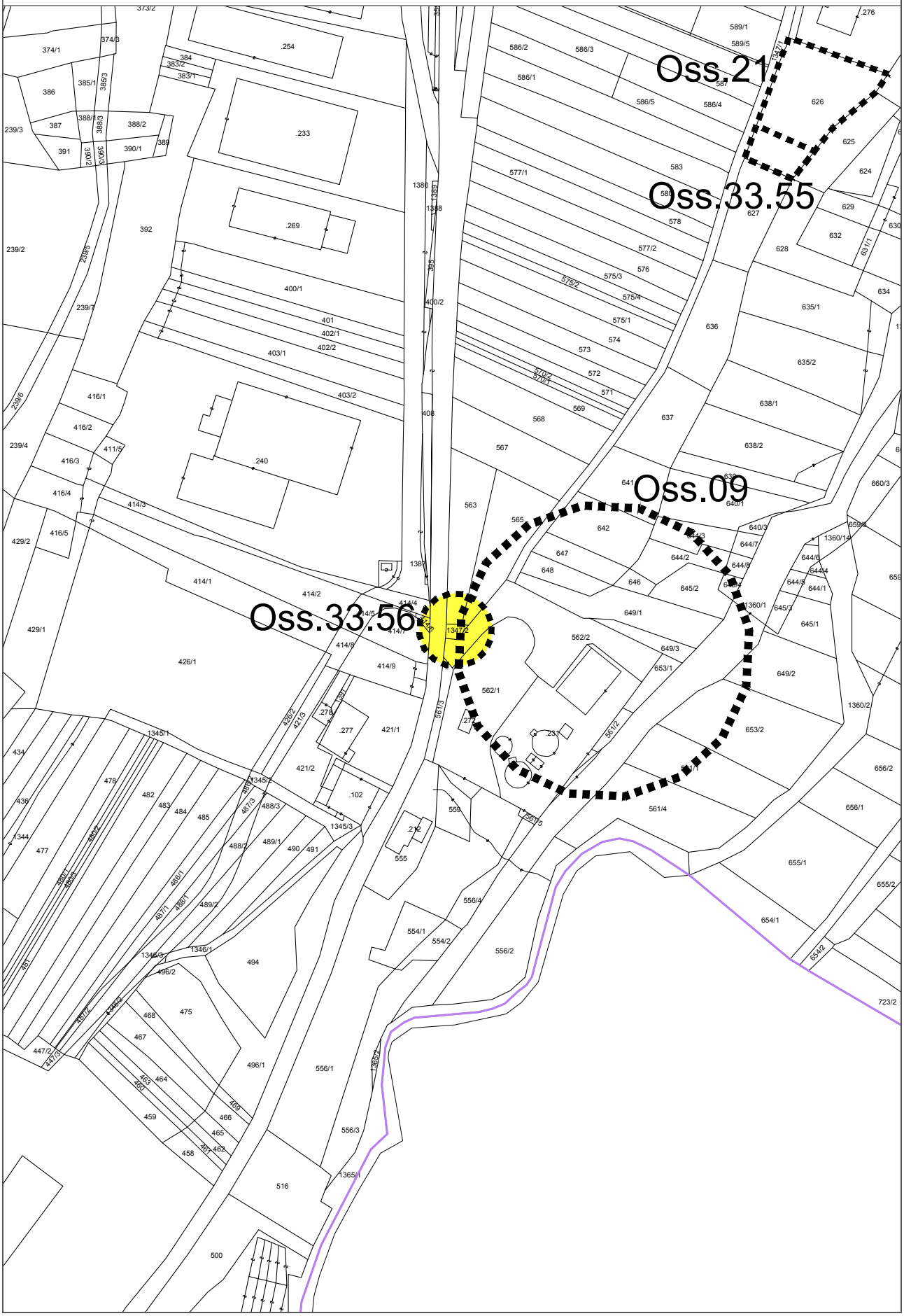

Osservazione 33.56

PRG di Variante - Estratto scala 1:2.000

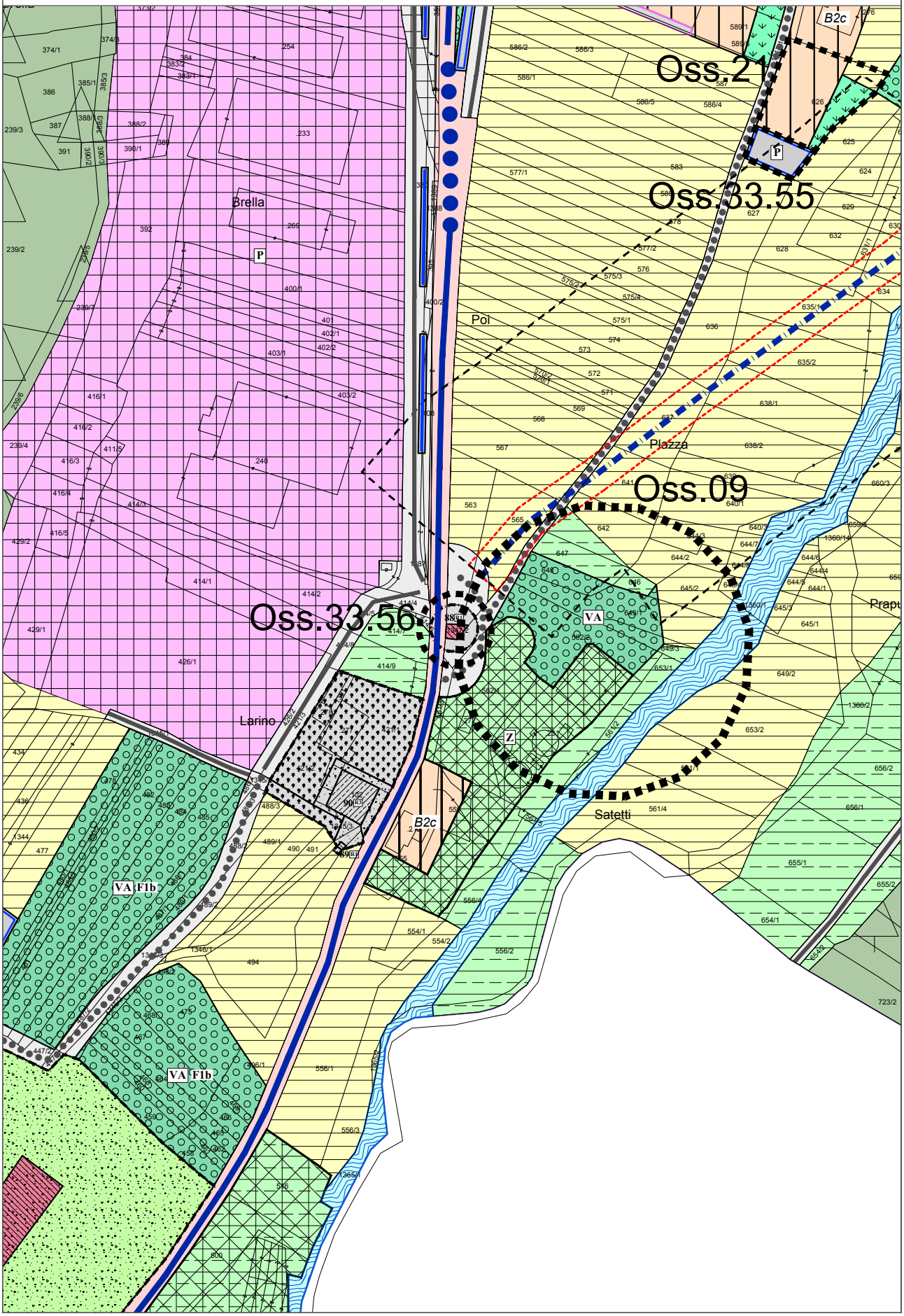

Osservazione 33.56

PRG in vigore - Estratto scala 1:2.000

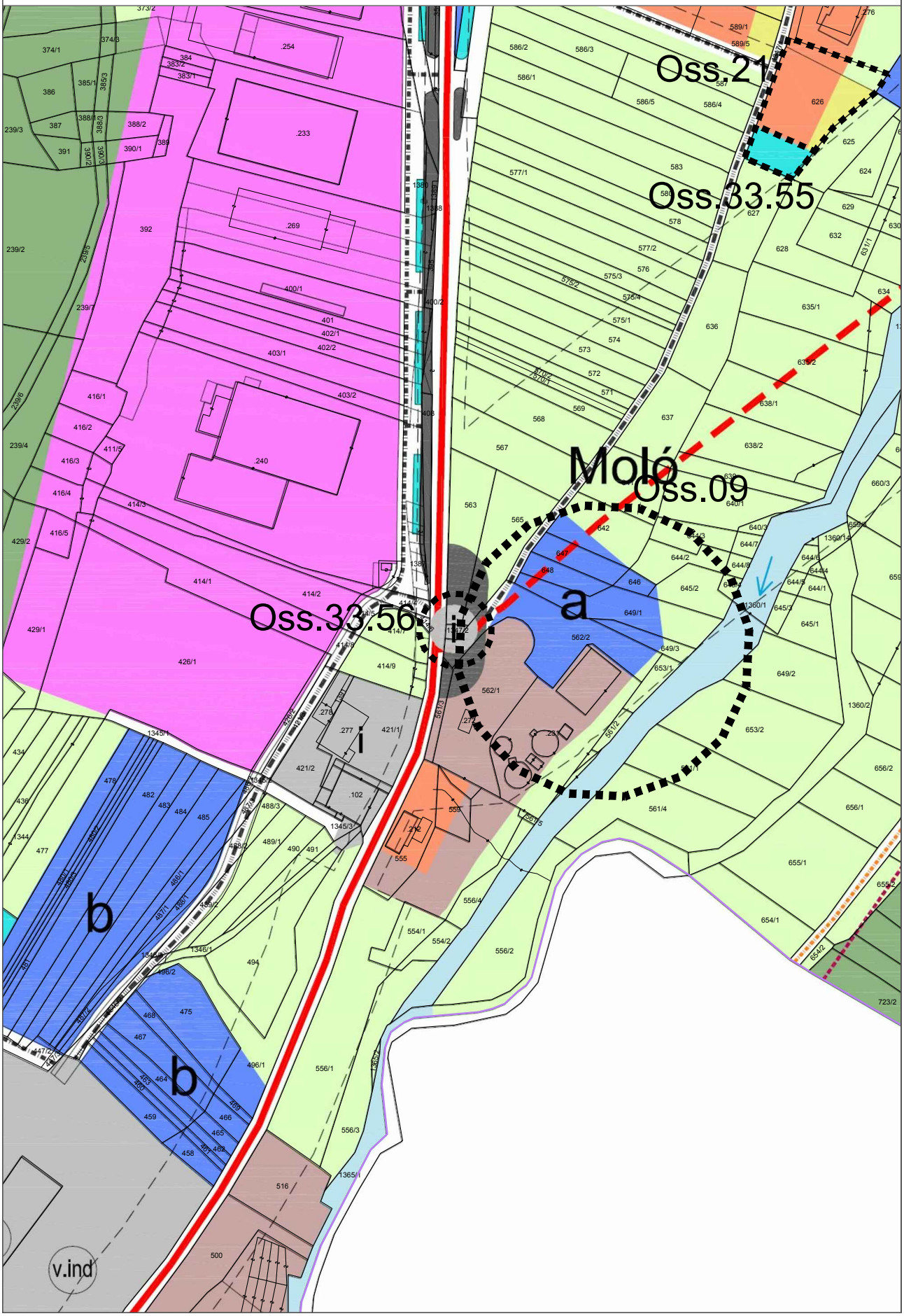

Osservazione 33.57

Mappa Catastale - Estratto scala 1:2.000

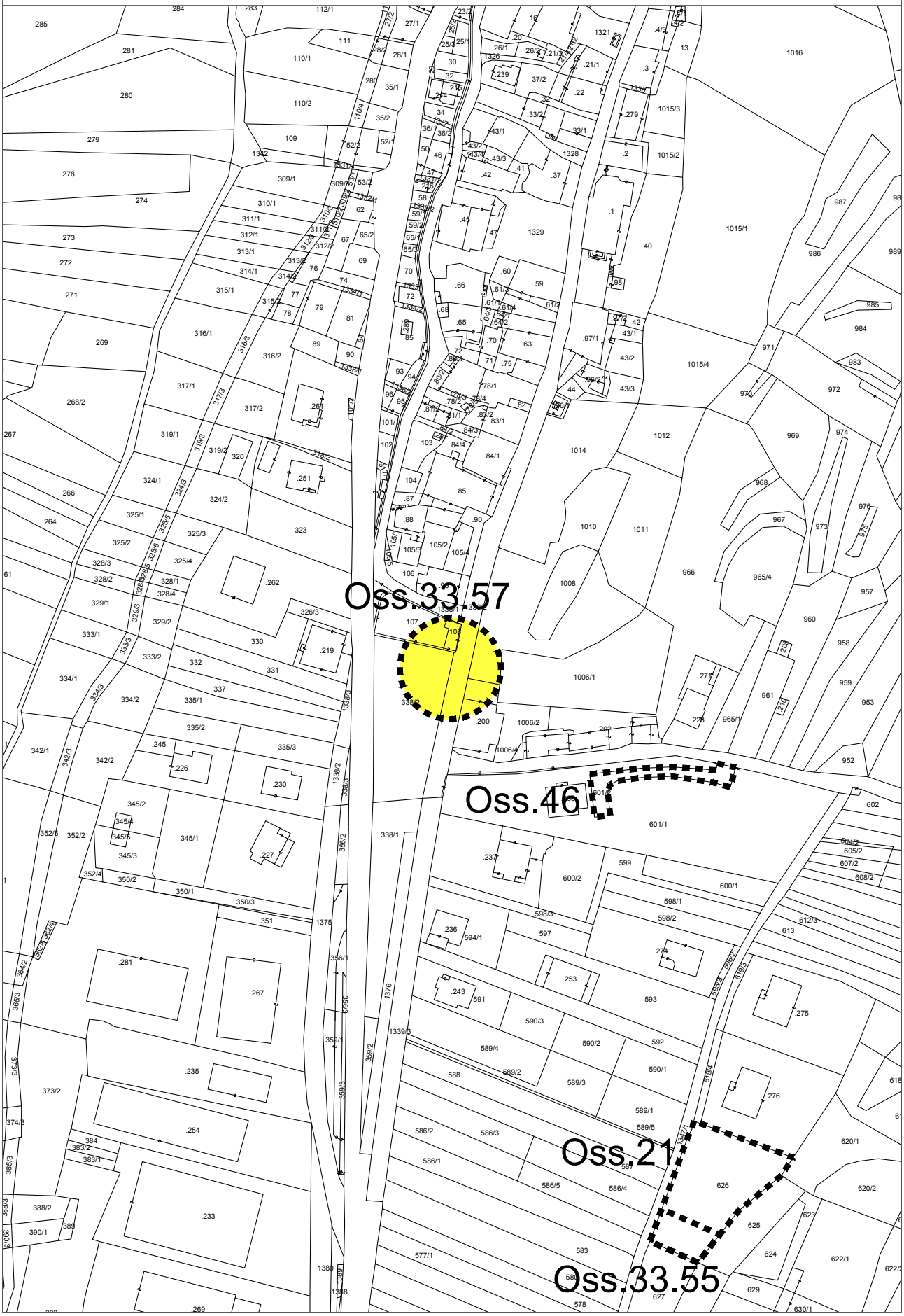

Osservazione 33.57

PRG di Variante - Estratto scala 1:2.000

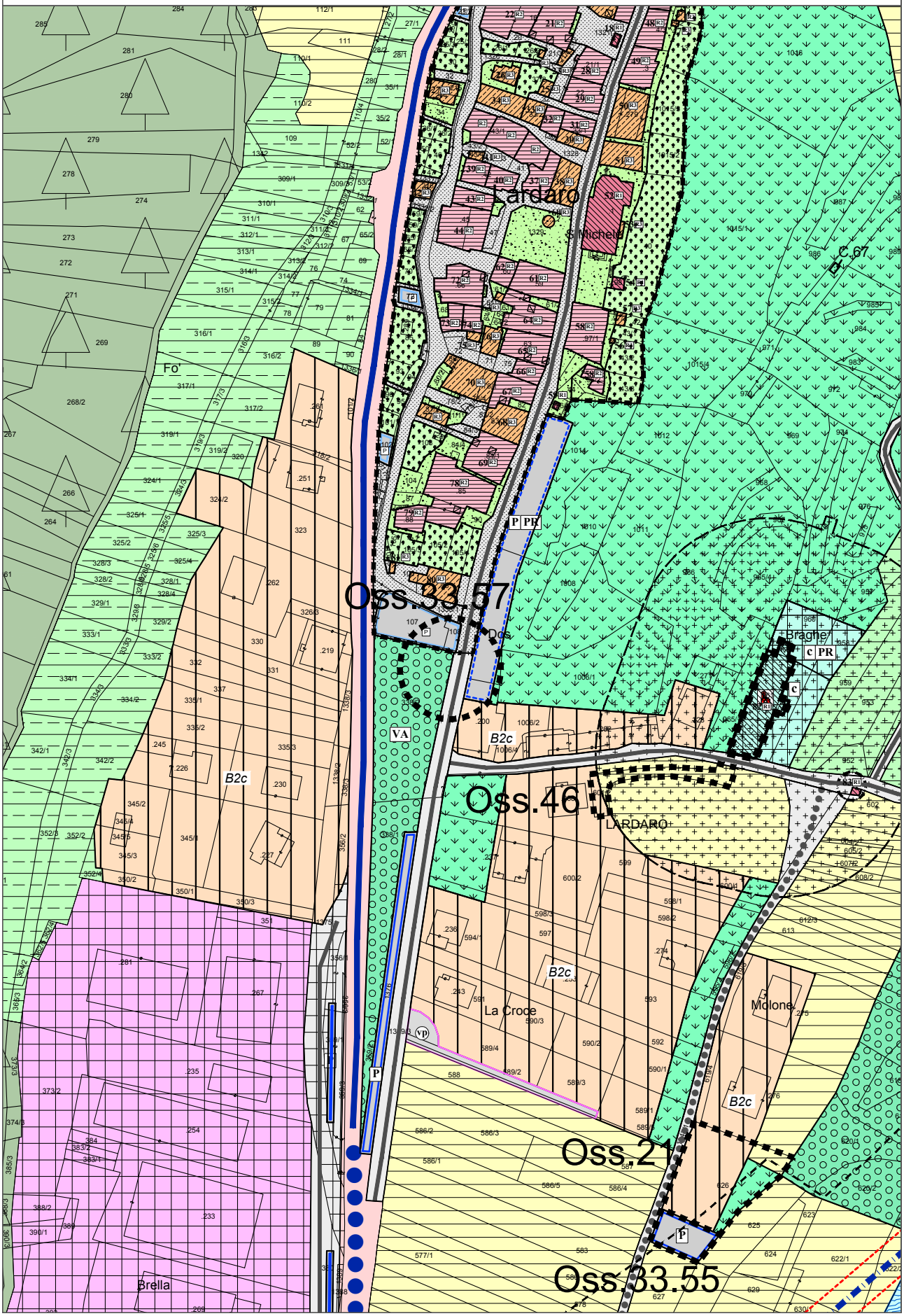

Osservazione 33.57

PRG in vigore - Estratto scala 1:2.000

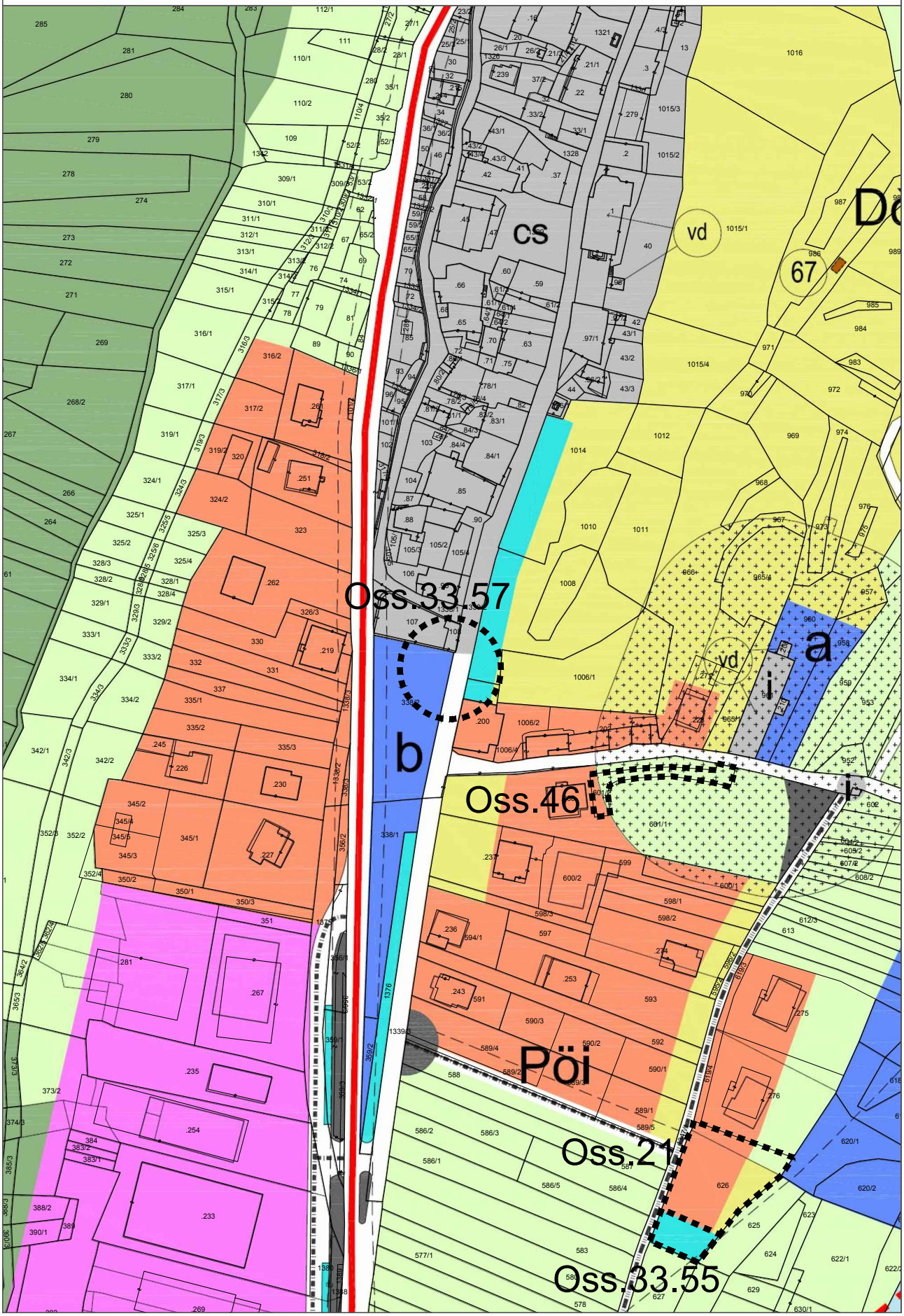

Osservazione 33.58

Mappa Catastale - Estratto scala 1:2.000

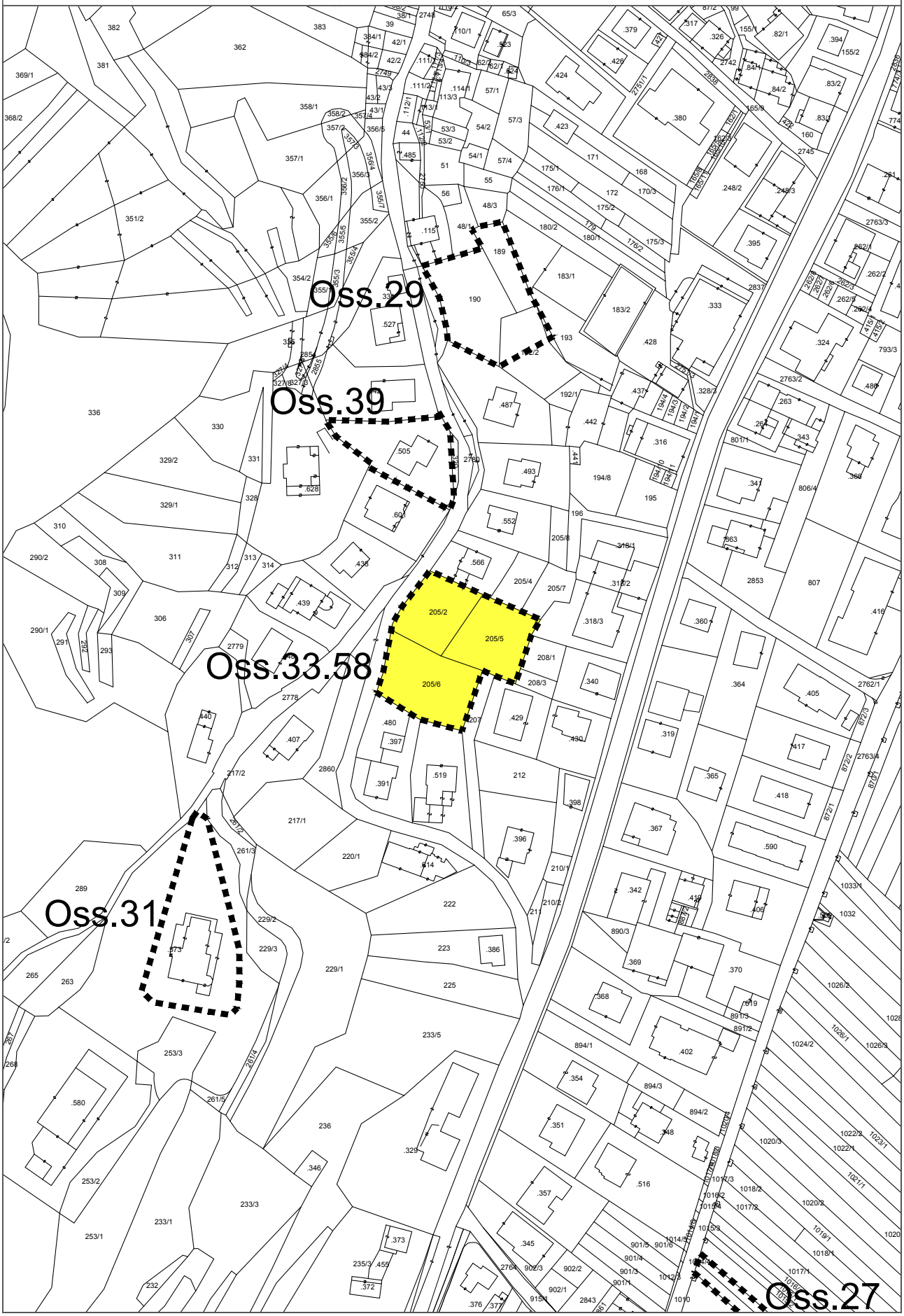

Osservazione 33.58

PRG di Variante - Estratto scala 1:2.000

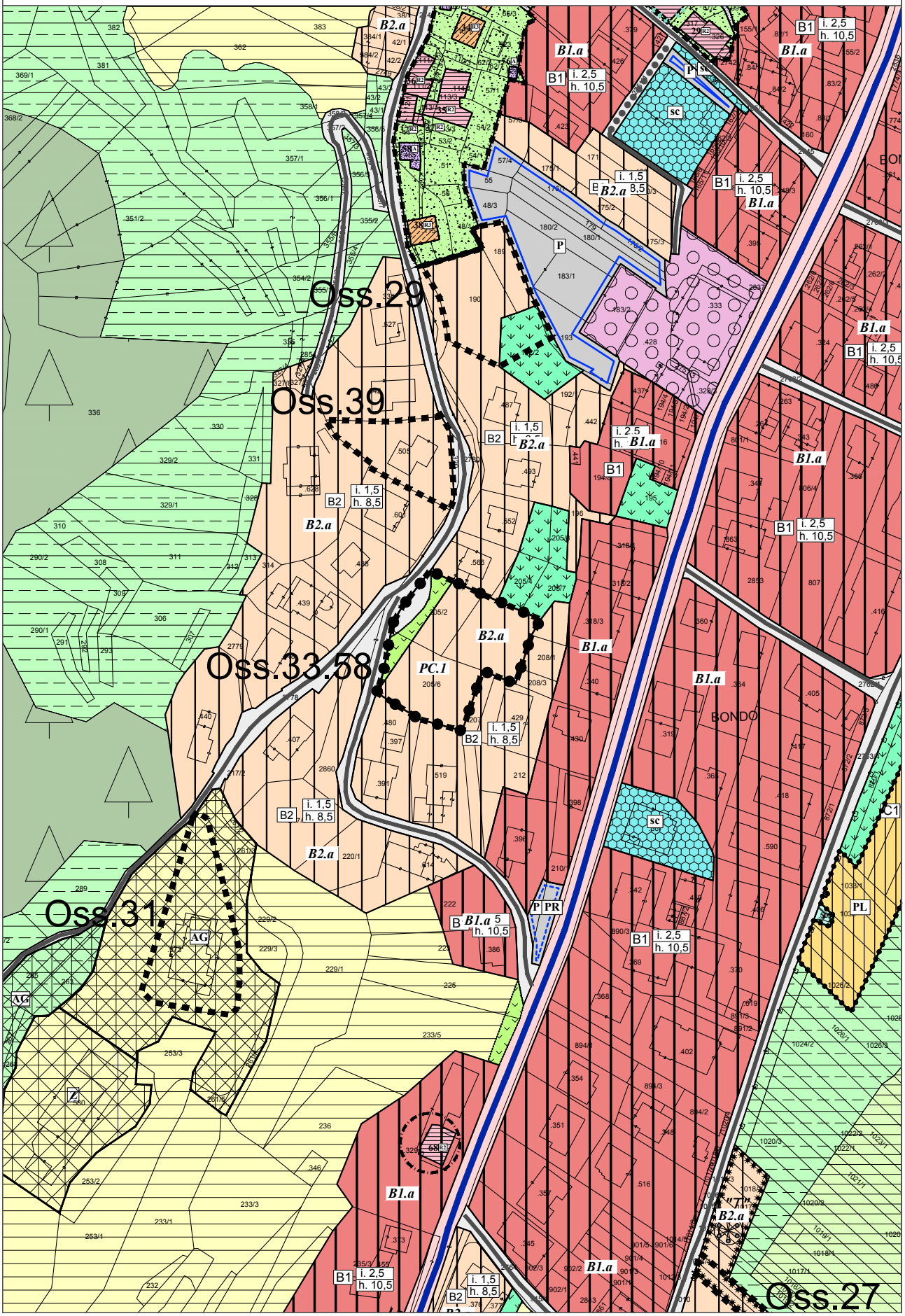

Osservazione 33.58

PRG in vigore - Estratto scala 1:2.000

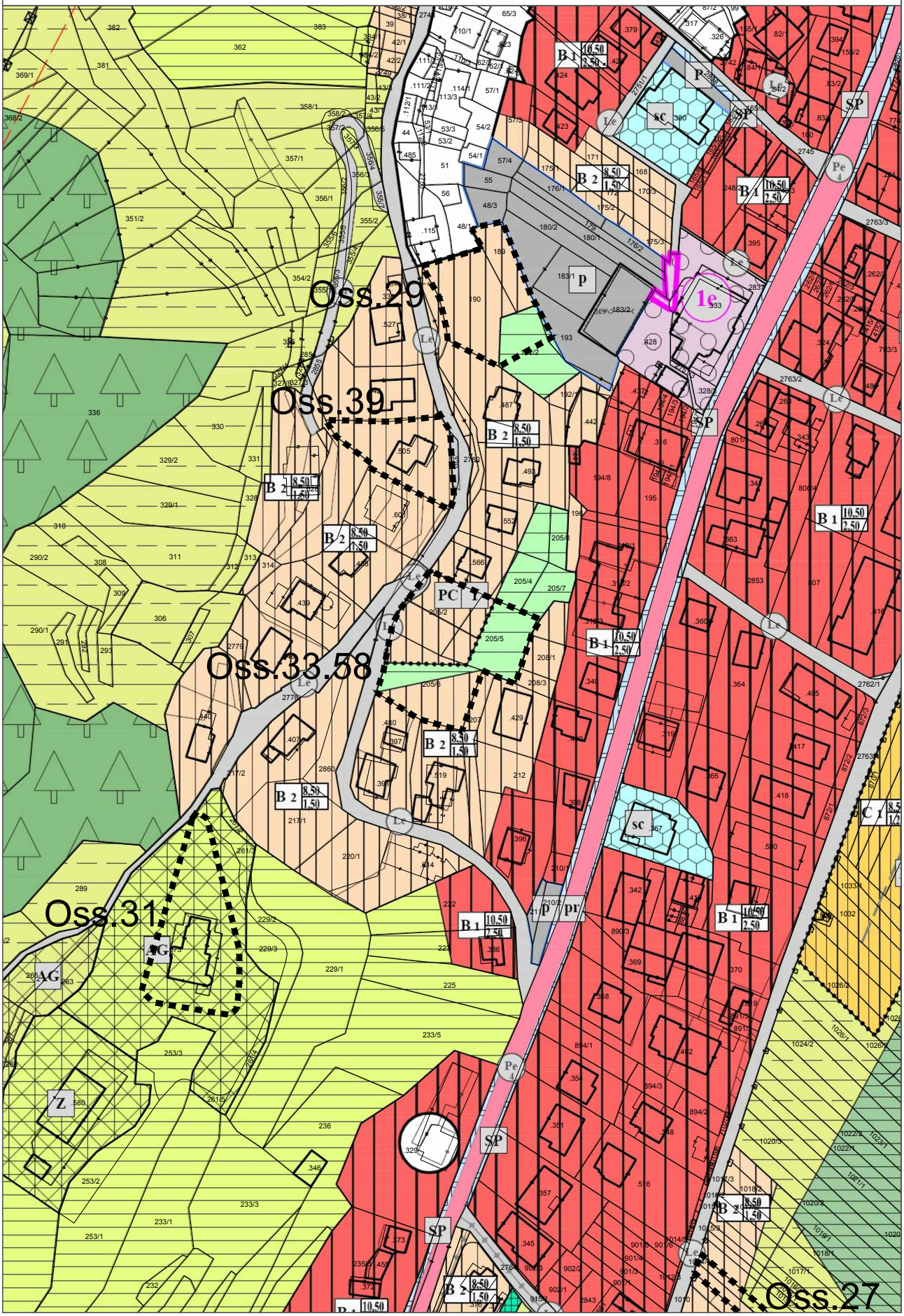

Osservazione 33.59

Mappa Catastale - Estratto scala 1:2.000

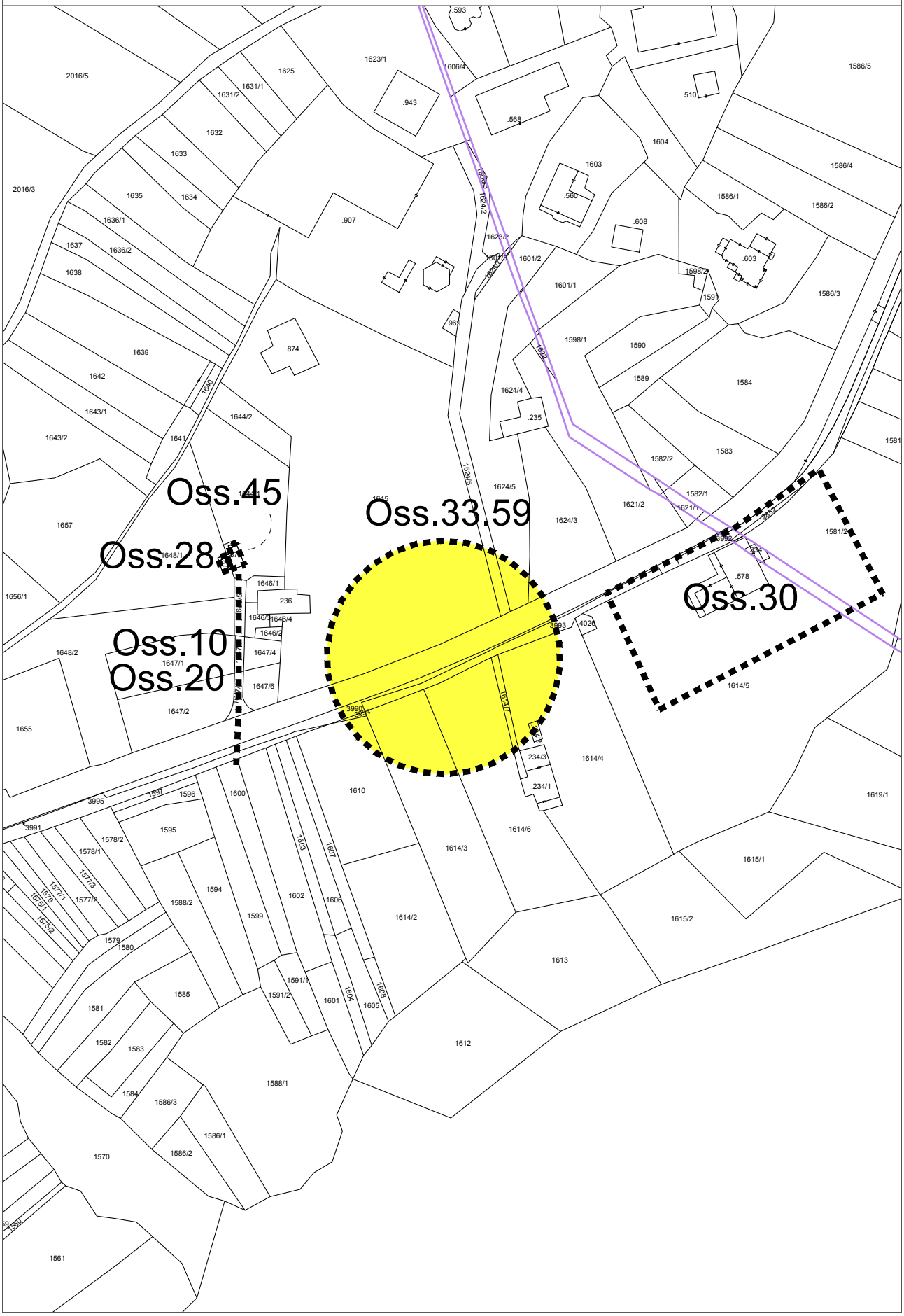

Osservazione 33.59

PRG di Variante - Estratto scala 1:2.000

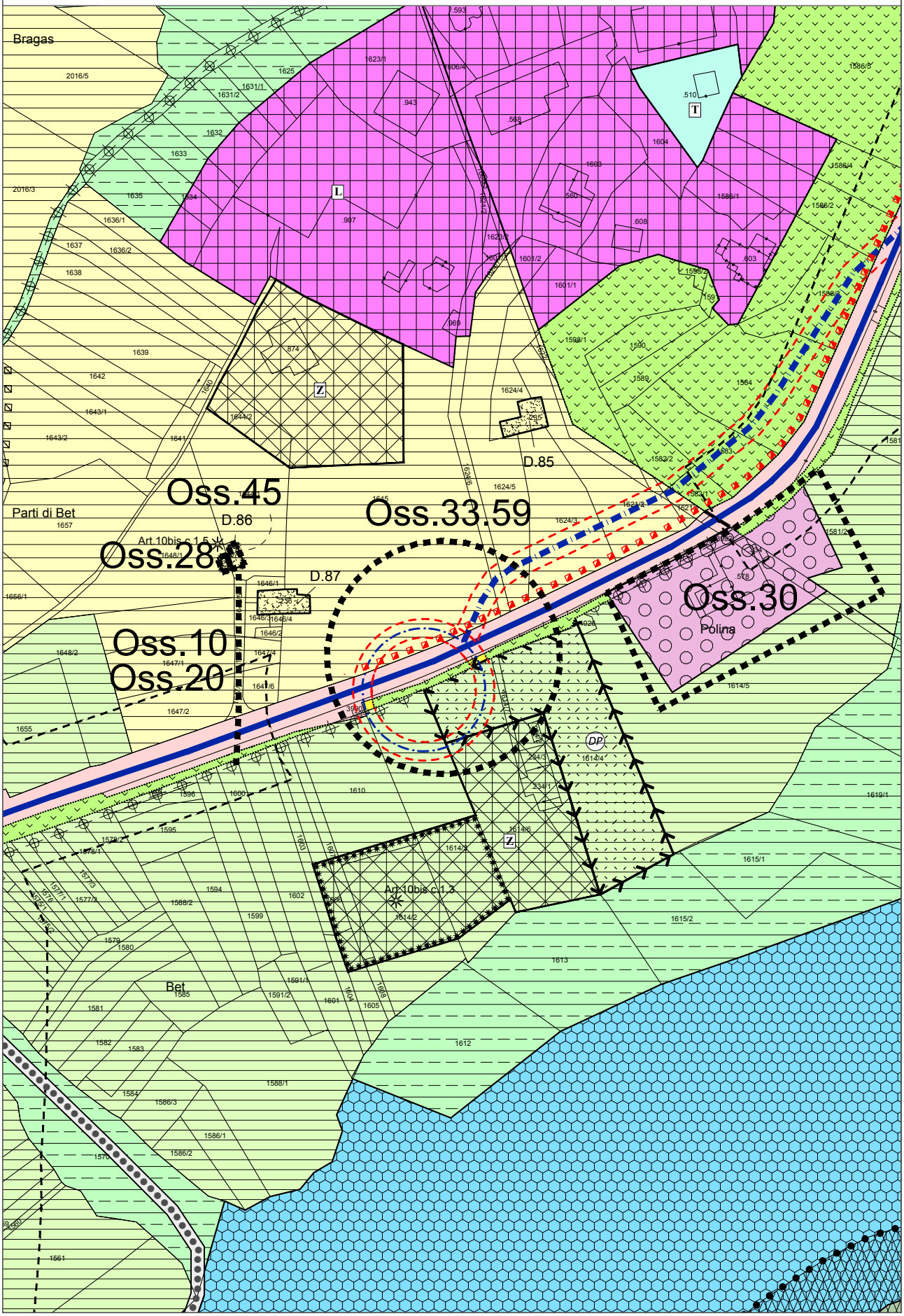

Osservazione 33.59
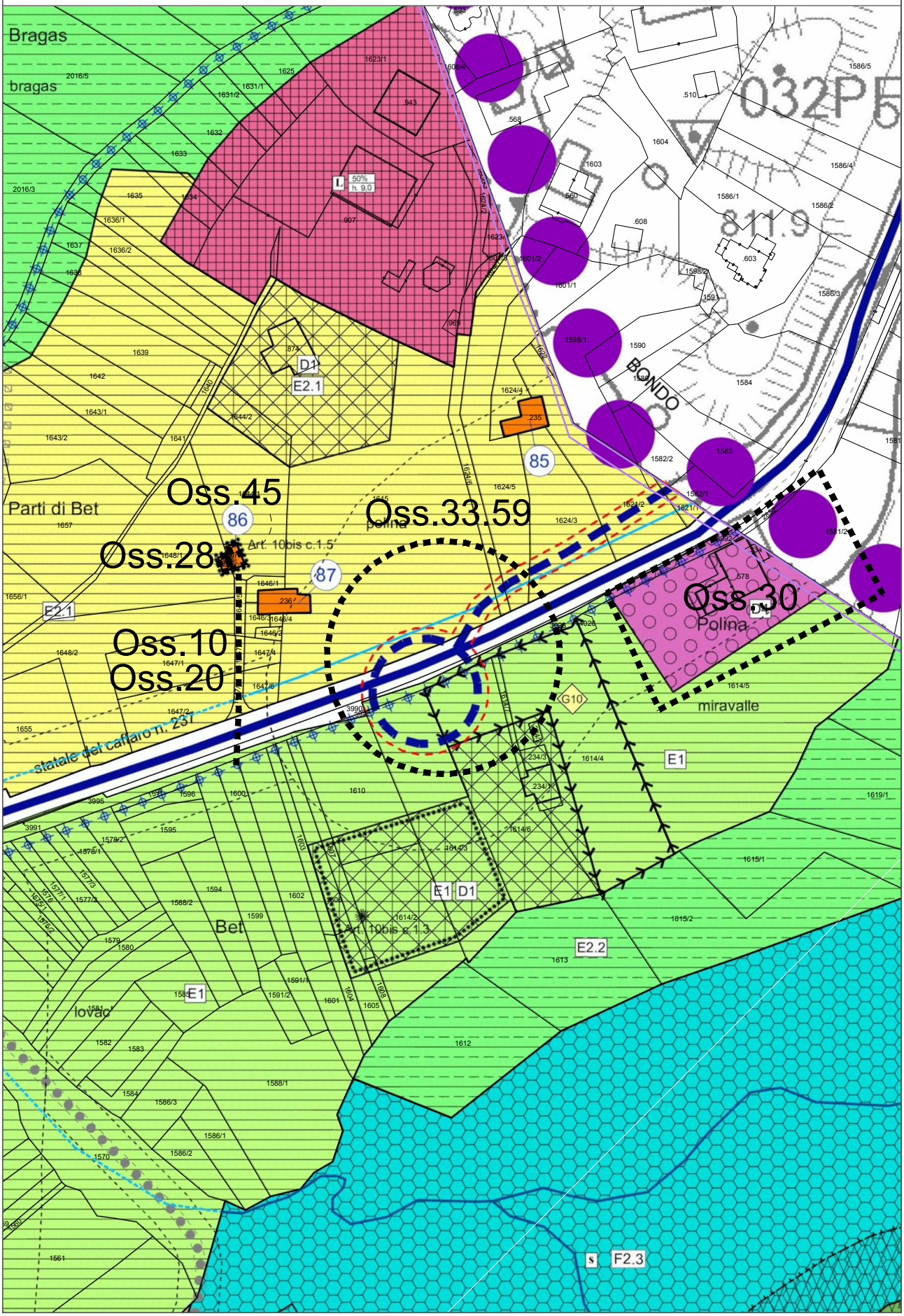
PRG in vigore - Estratto scala 1:2.000